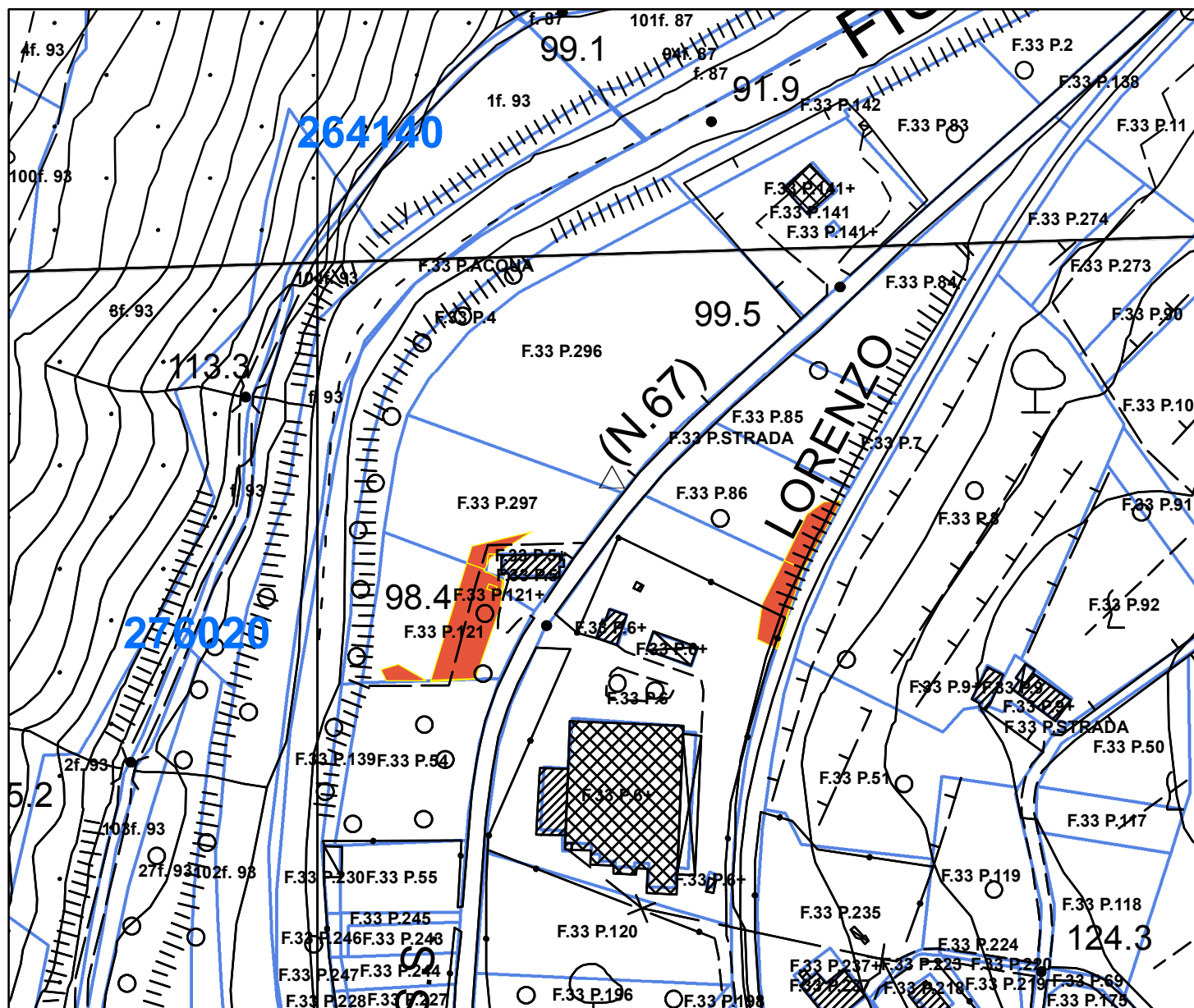




**Comune di Rufina**  
**Localizzazione Aree Incendiate**  
**Anno 2003-Selvapiana**






# Legenda

CTR 1:10000

## Rufina\_09\_Def




### Tipo Area Vincolata

	Pascoli
	Boschi
	Catasto Rufina




CTR 1:10000

# Rufina\_09\_Def

## Tipo Area Vincolata


	Pascoli
	Boschi
	Catasto Rufina

### Tipo Area Vincolata

	Pascoli
	Boschi
	Catasto Rufina



# Comune di Rufina

0510203040  
 Meters  
1 centimeter = 30 meters

0510203040

0 100 Meters

1 centimeter = 30 meters